

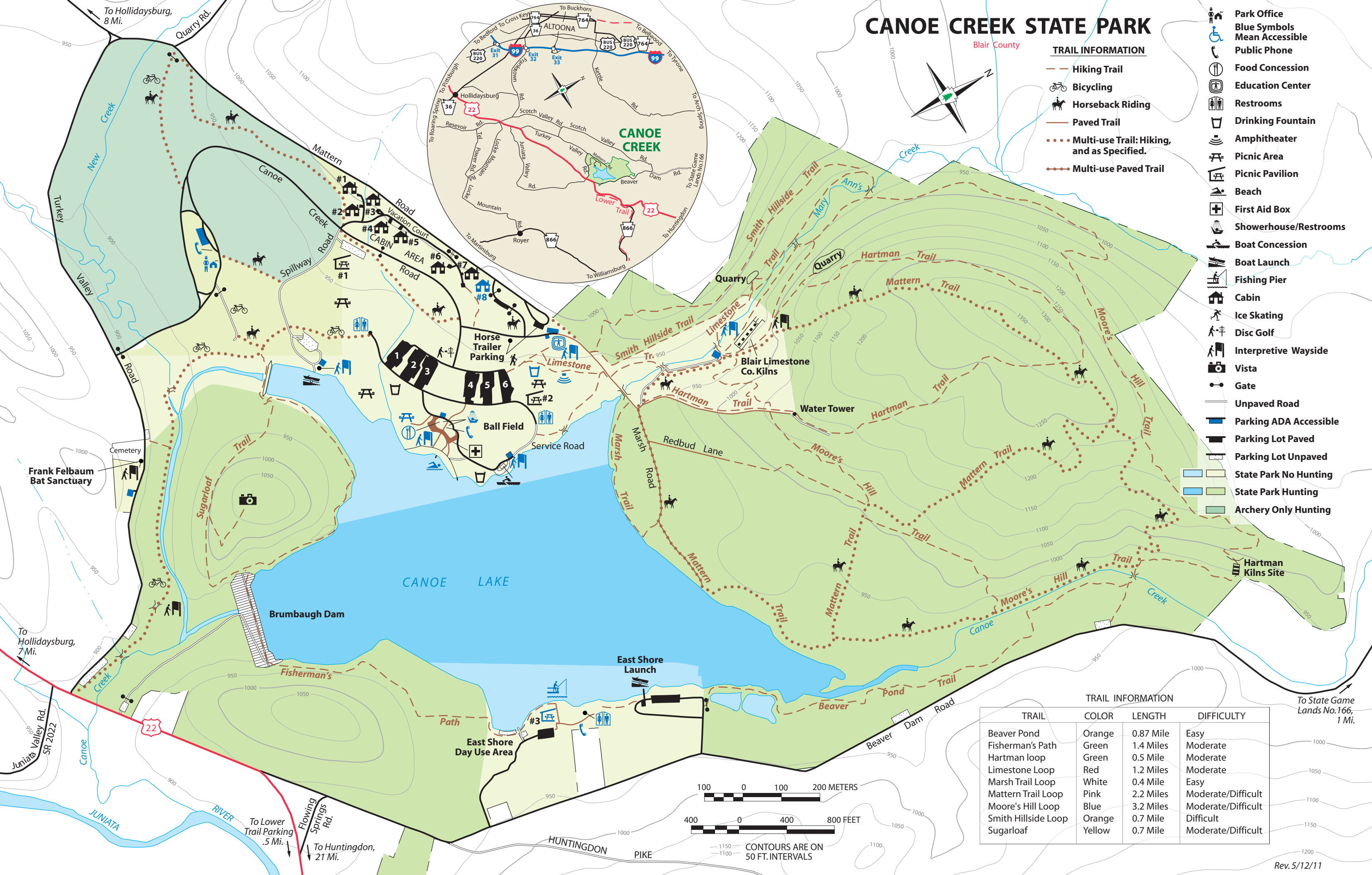
CANOE CREEK STATE PARK

Blair County

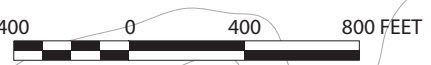
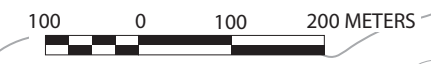
TRAIL INFORMATION

- Hiking Trail
- Bicycling
- Horseback Riding
- Paved Trail
- Multi-use Trail: Hiking, and as Specified.
- Multi-use Paved Trail

- Park Office
- Blue Symbols Mean Accessible
- Public Phone
- Food Concession
- Education Center
- Restrooms
- Drinking Fountain
- Amphitheater
- Picnic Area
- Picnic Pavilion
- Beach
- First Aid Box
- Showerhouse/Restrooms
- Boat Concession
- Boat Launch
- Fishing Pier
- Cabin
- Ice Skating
- Disc Golf
- Interpretive Wayside
- Vista
- Gate
- Unpaved Road
- Parking ADA Accessible
- Parking Lot Paved
- Parking Lot Unpaved
- State Park No Hunting
- State Park Hunting
- Archery Only Hunting



TRAIL	COLOR	LENGTH	DIFFICULTY
Beaver Pond	Orange	0.87 Mile	Easy
Fisherman's Path	Green	1.4 Miles	Moderate
Hartman loop	Green	0.5 Mile	Moderate
Limestone Loop	Red	1.2 Miles	Moderate
Marsh Trail Loop	White	0.4 Mile	Easy
Mattern Trail Loop	Pink	2.2 Miles	Moderate/Difficult
Moore's Hill Loop	Blue	3.2 Miles	Moderate/Difficult
Smith Hillside Loop	Orange	0.7 Mile	Difficult
Sugarloaf	Yellow	0.7 Mile	Moderate/Difficult



CONTOURS ARE ON 50 FT. INTERVALS